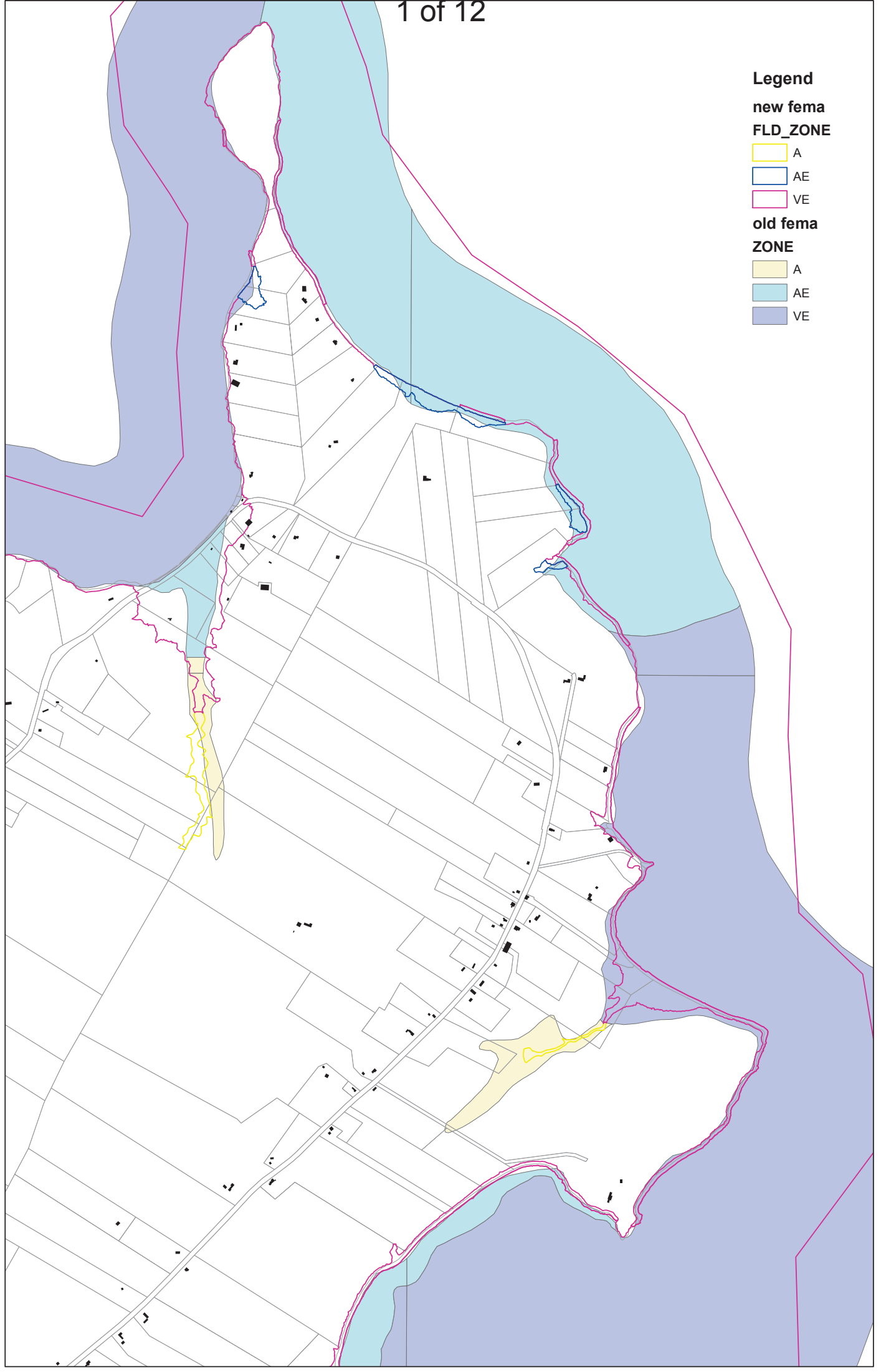


Disclaimer: These maps and overlays are produced from the following sources; the Town of Islesboro tax maps updated to 2013; the town's building shape and location file dated 2006 (current to 2005); the Flood Insurance Rate Maps (FIRMS) digitized in 2007; and the FEMA Preliminary Flood Hazard Maps dated January, 2014. The Floodplain Upgrade Committee is using these maps and data to review changes between the old and new FEMA Flood Hazard Area maps and to assess the implications of such changes to the town and its property owners.

The proposed maps are a public document. While every effort has been made to ensure the accuracy of them, they are for illustrative purposes only. Reliance on any such information is at the user's risk. The Town of Islesboro does not guarantee the accuracy, reliability, completeness or timeliness of any information on the maps and will not be liable for any losses caused by reliance upon them.

If you have any concerns regarding these newly-proposed FEMA Flood Hazard Maps with overlays, a complete set of the originals is available for review at the Town Office during regular business hours; also, copies may be viewed at the Library or on the town's web site. Additionally, a complete set of the new FEMA Preliminary Flood Hazard Maps, as provided by FEMA, are available for review at the town office. Please direct all questions about the maps and how these changes may impact your property to Bill Boardman, Town of Islesboro Codes Enforcement Officer. His office hours are Tuesdays 12:30 pm to 4:30 pm.

- Legend**
- new fema**
- FLD_ZONE**
- A
 - AE
 - VE
- old fema**
- ZONE**
- A
 - AE
 - VE



Legend

new fema

FLD_ZONE

A

AE

VE

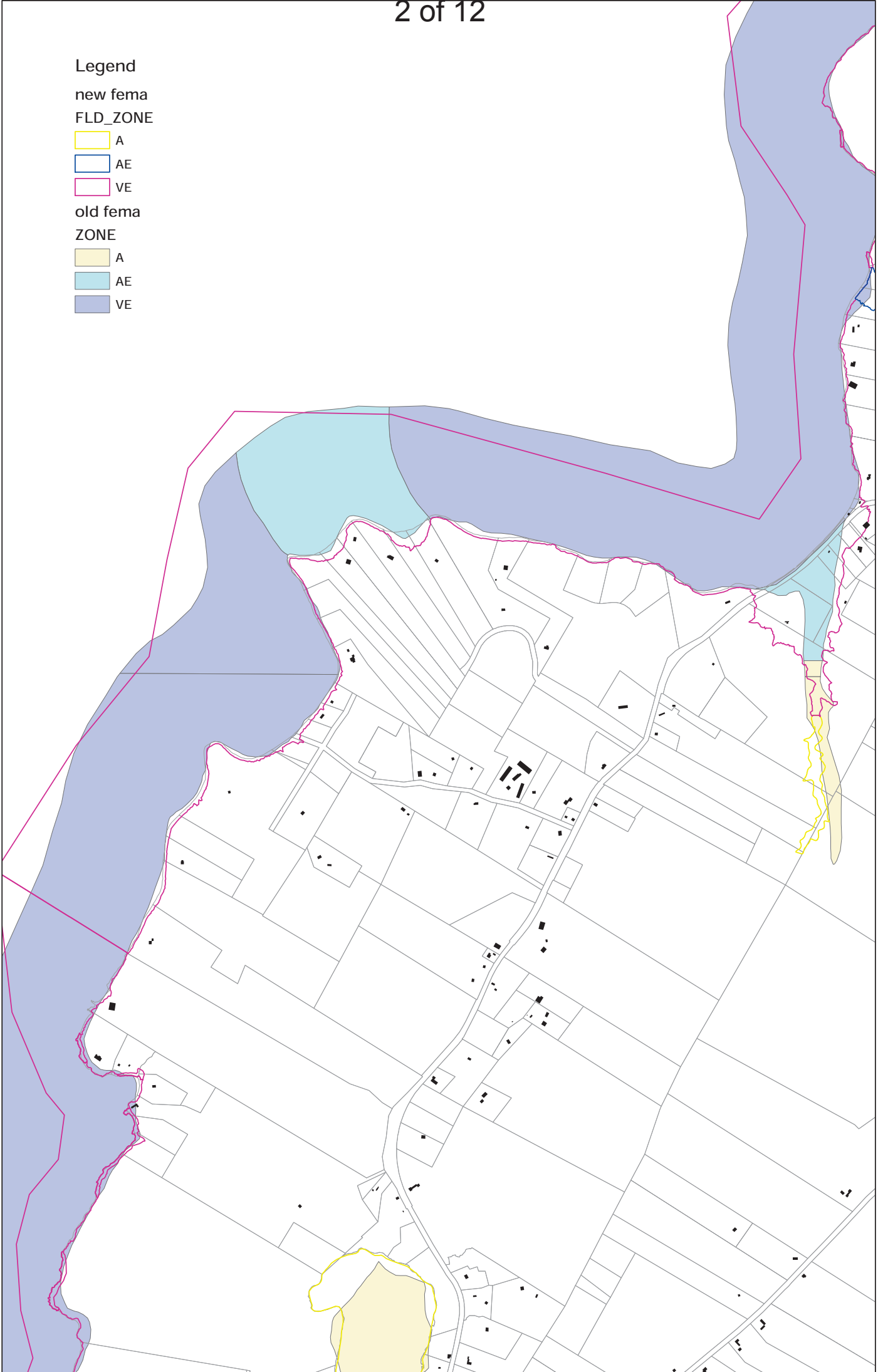
old fema

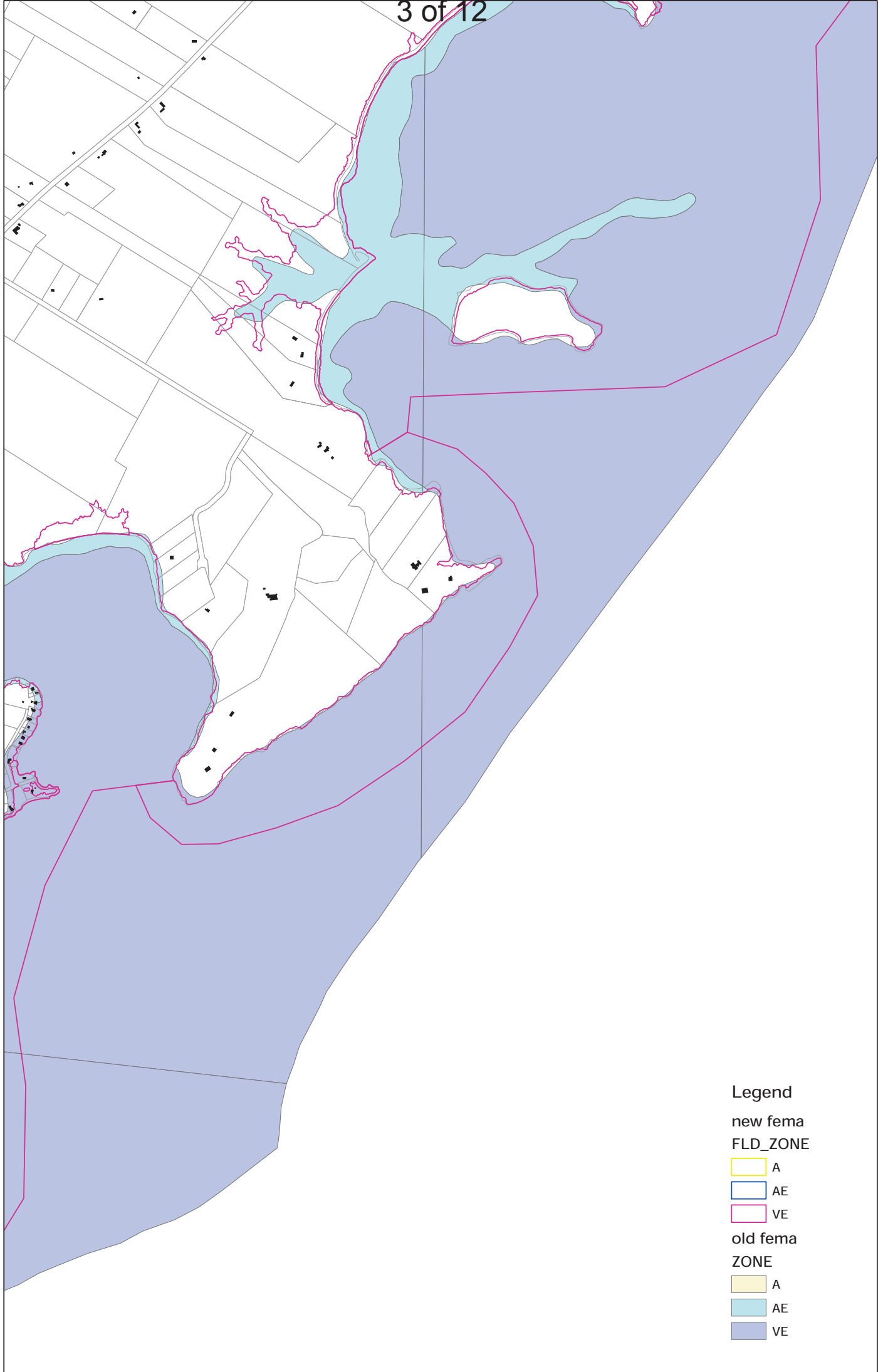
ZONE

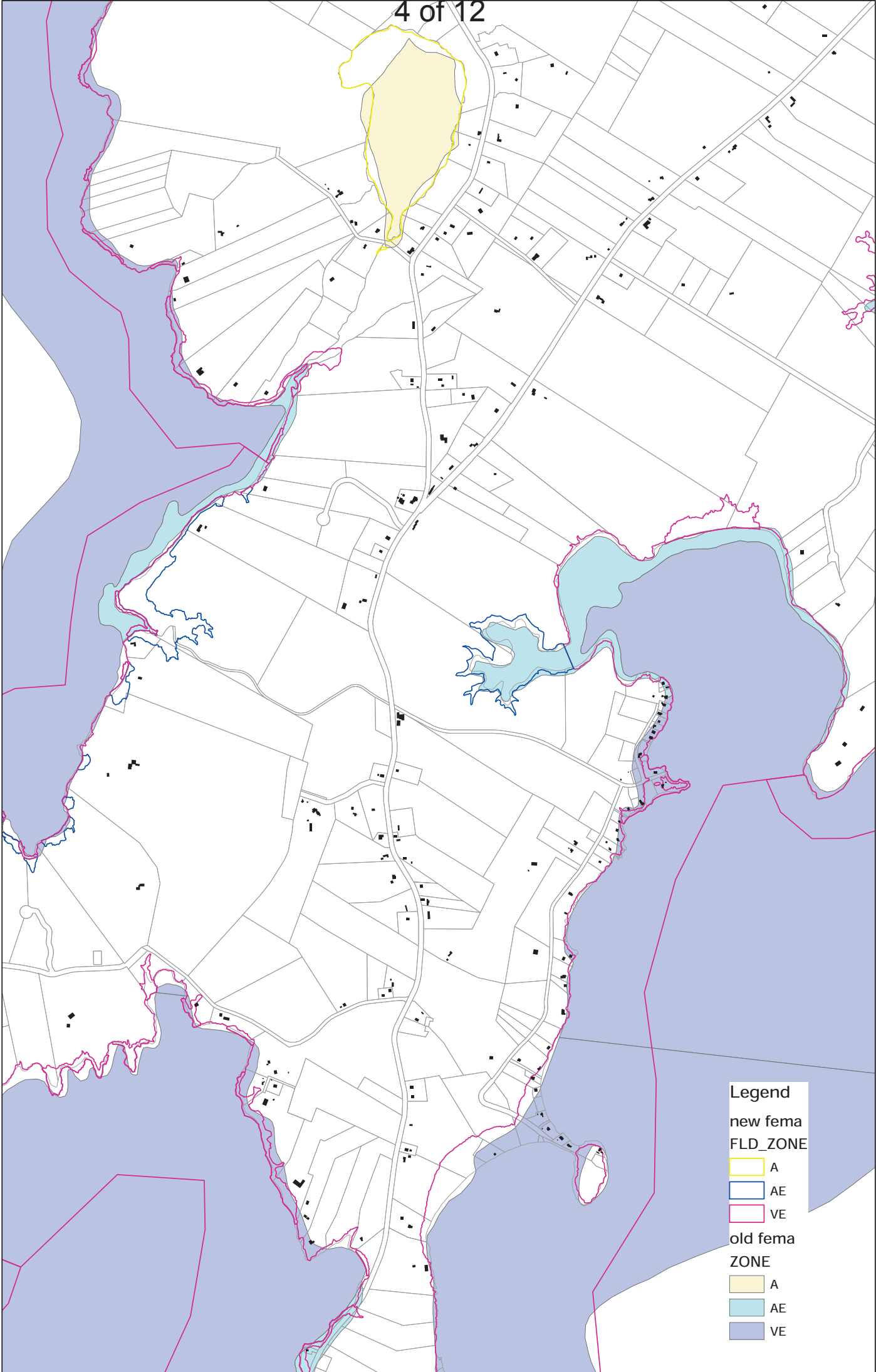
A

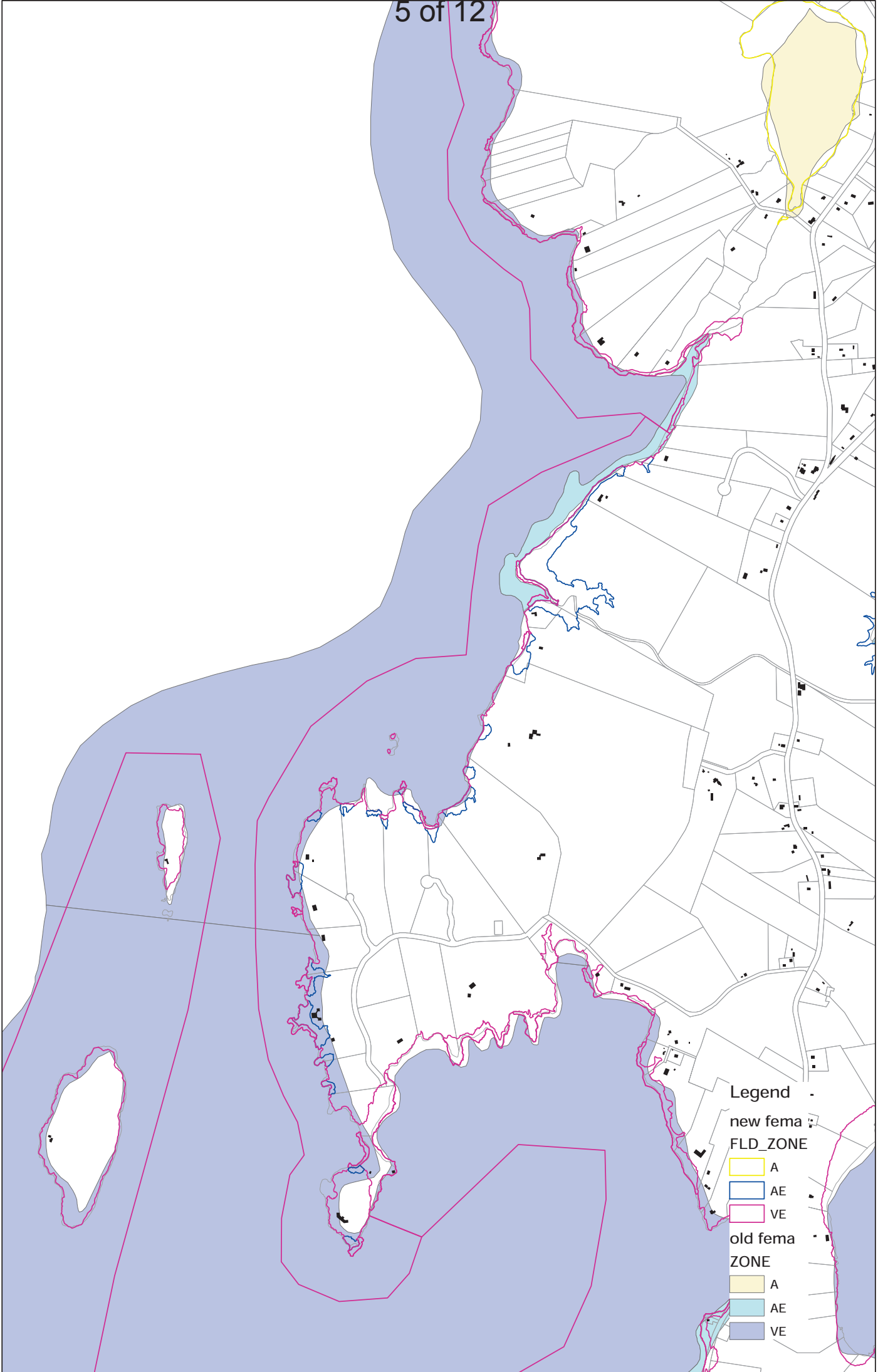
AE

VE









Legend

new fema

FLD_ZONE

A

AE

VE

old fema

ZONE

A

AE

VE

Legend

new fema

FLD_ZONE

A

AE

VE

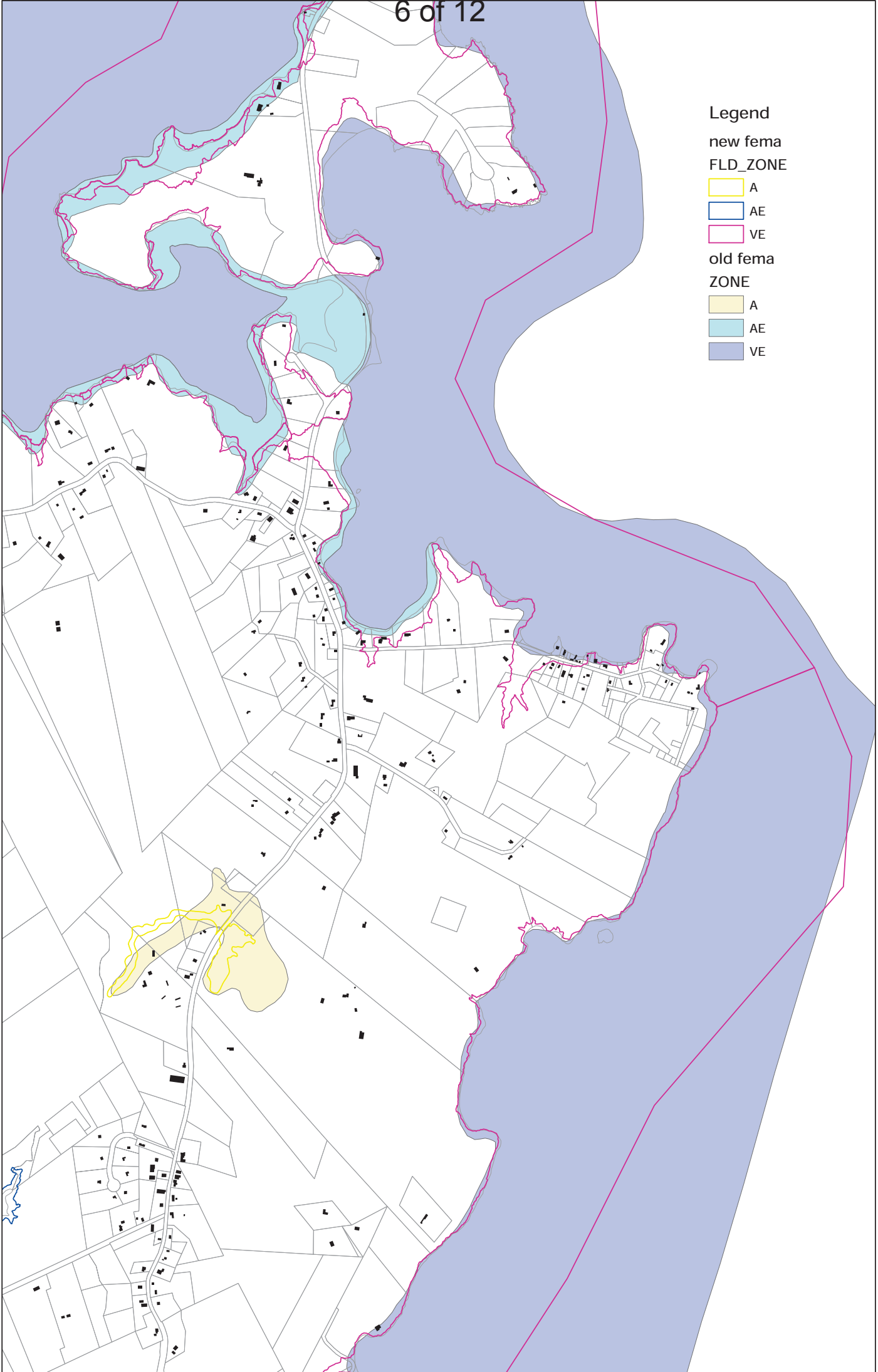
old fema

ZONE

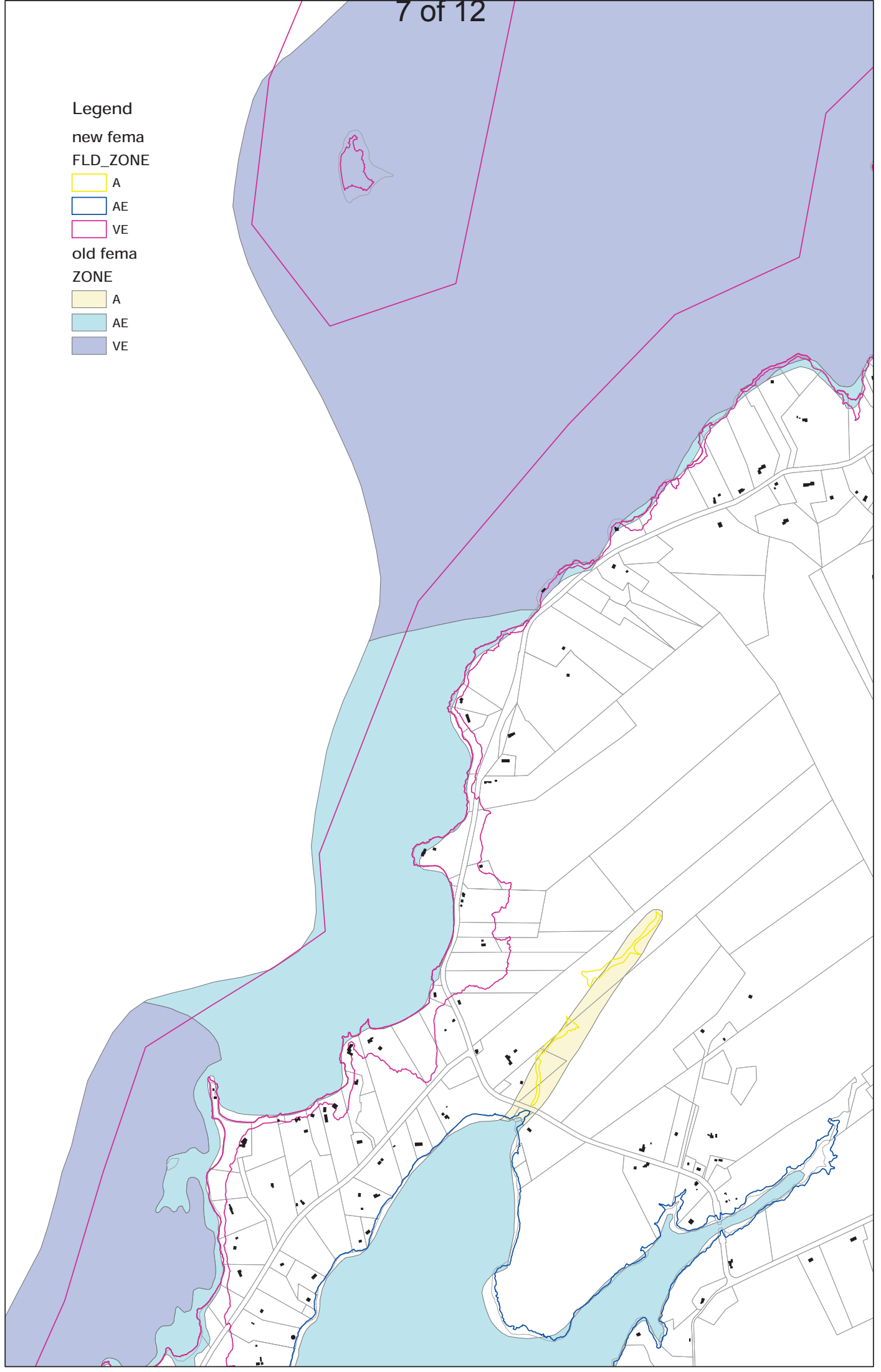
A

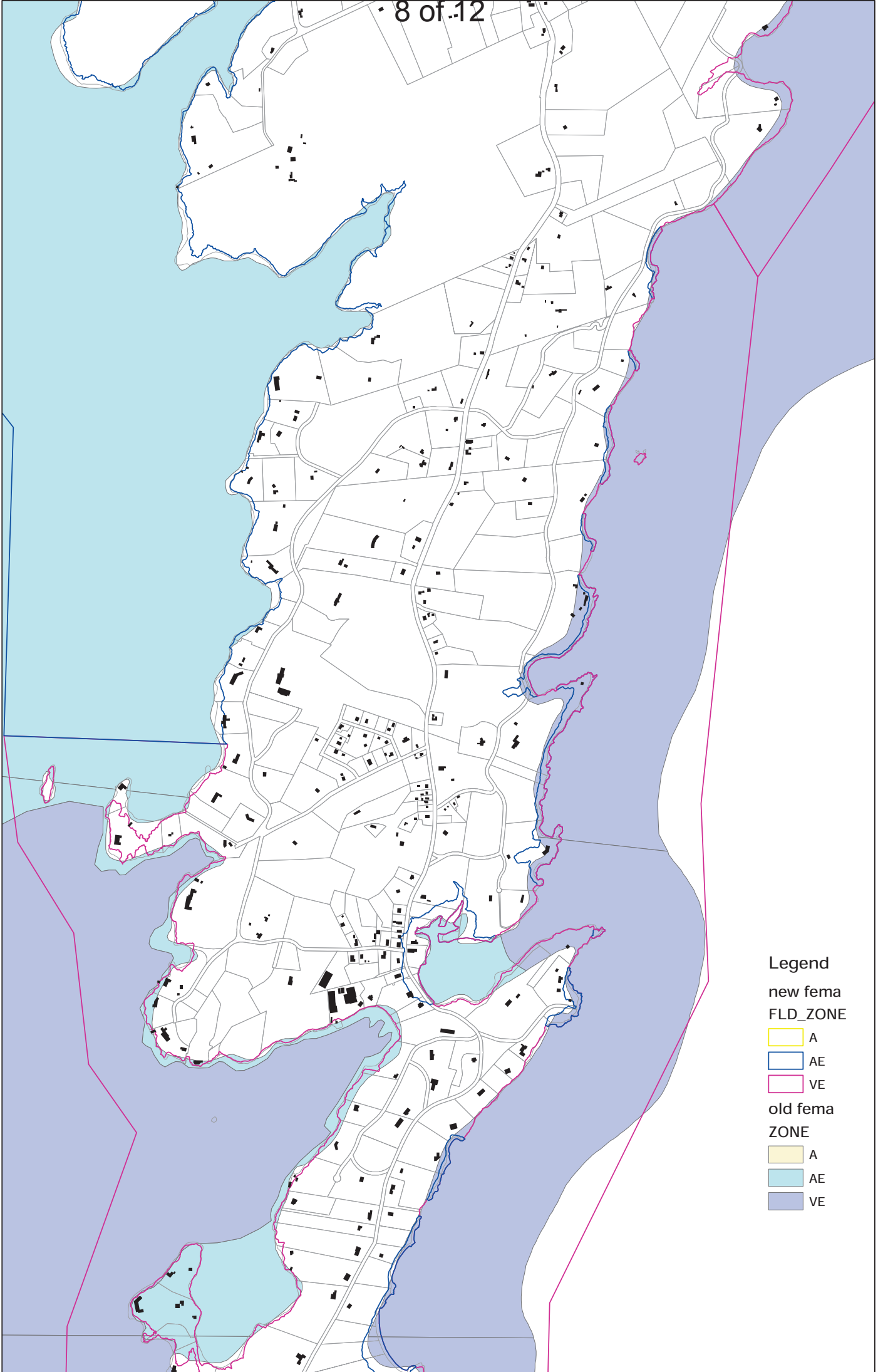
AE

VE



- Legend
- new fema
FLD_ZONE
- A
 - AE
 - VE
- old fema
ZONE
- A
 - AE
 - VE





- Legend
- new fema
FLD_ZONE
- A
 - AE
 - VE
- old fema
ZONE
- A
 - AE
 - VE

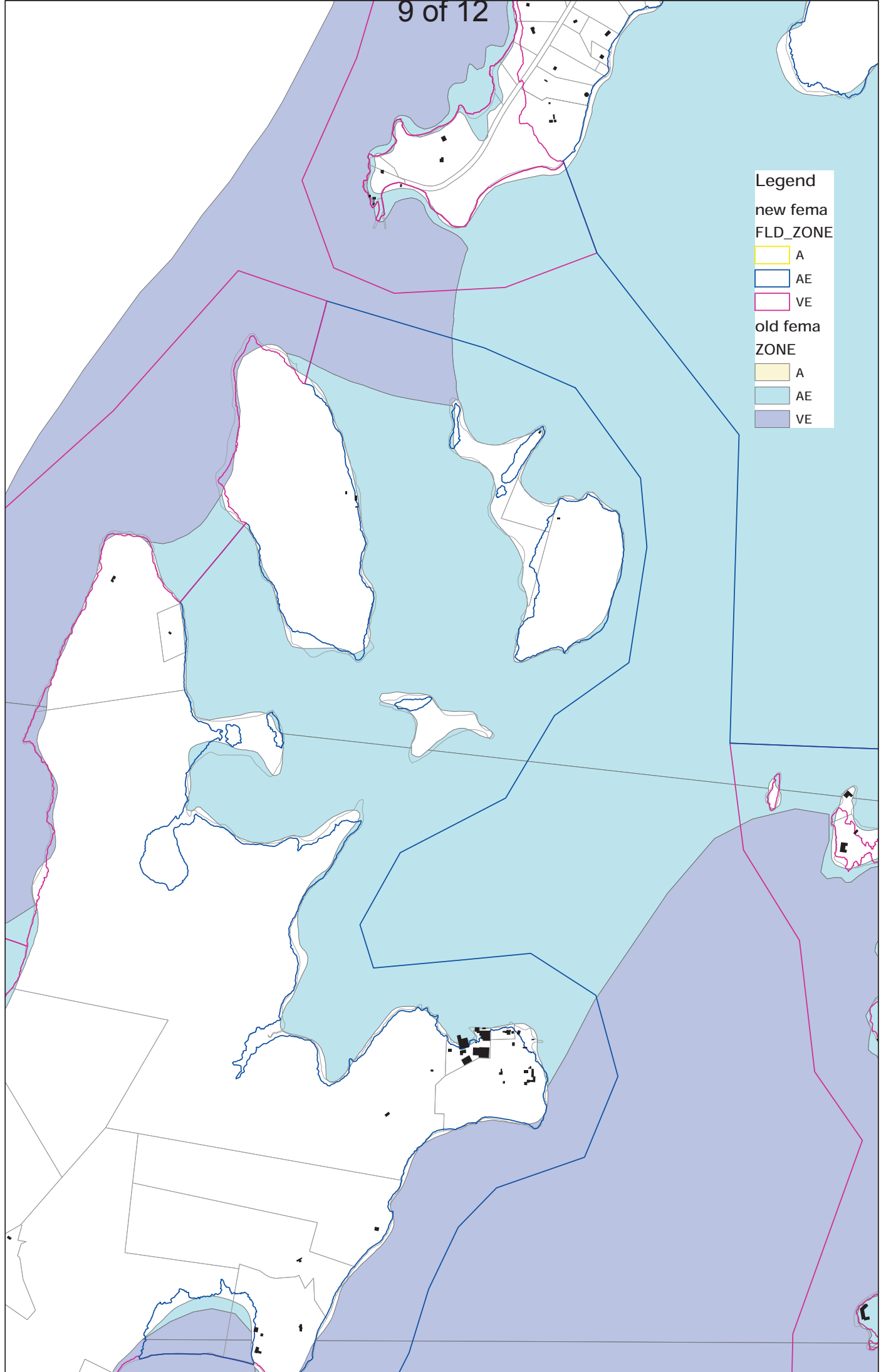
Legend

new fema
FLD_ZONE

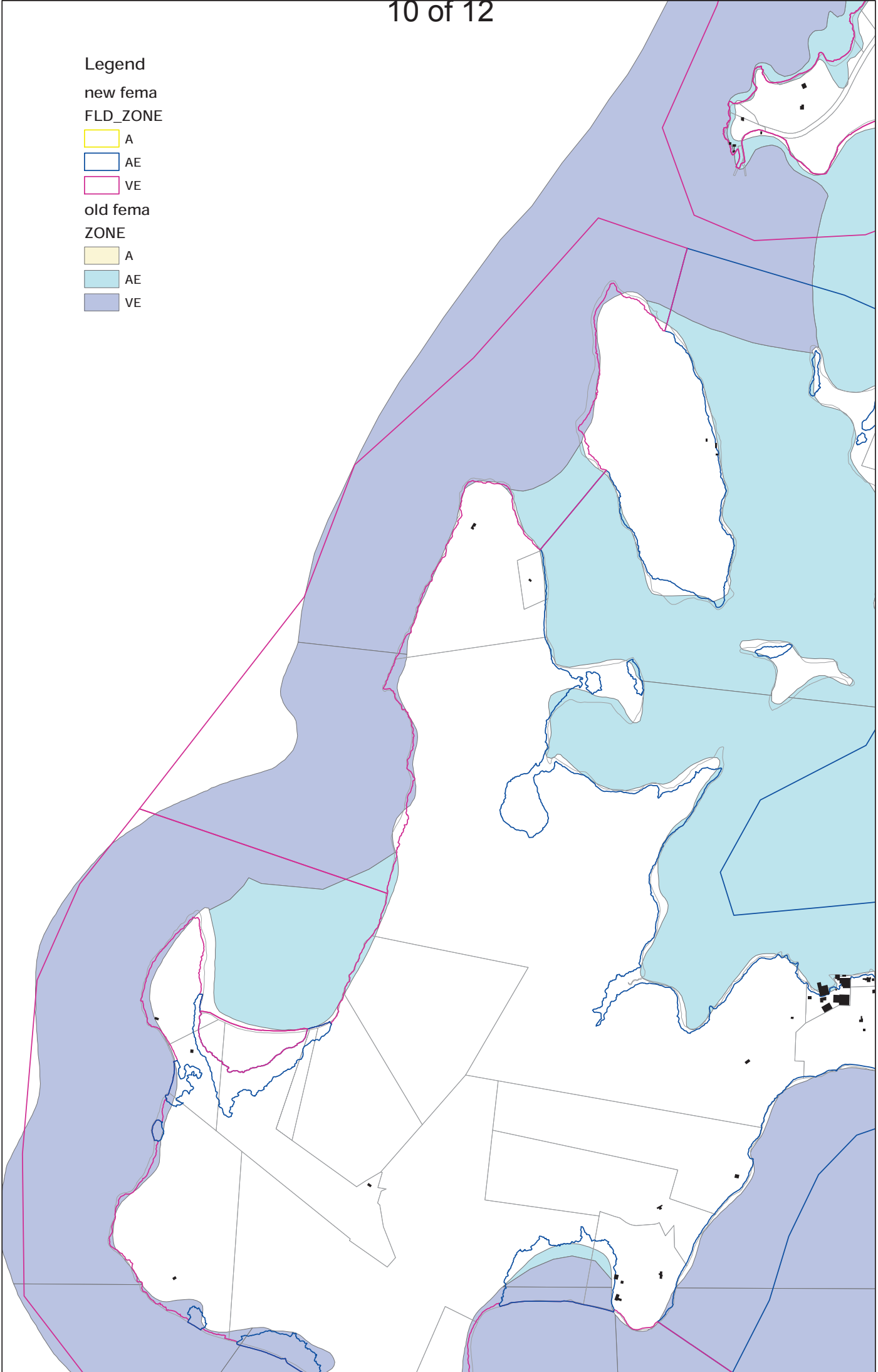
- A
- AE
- VE

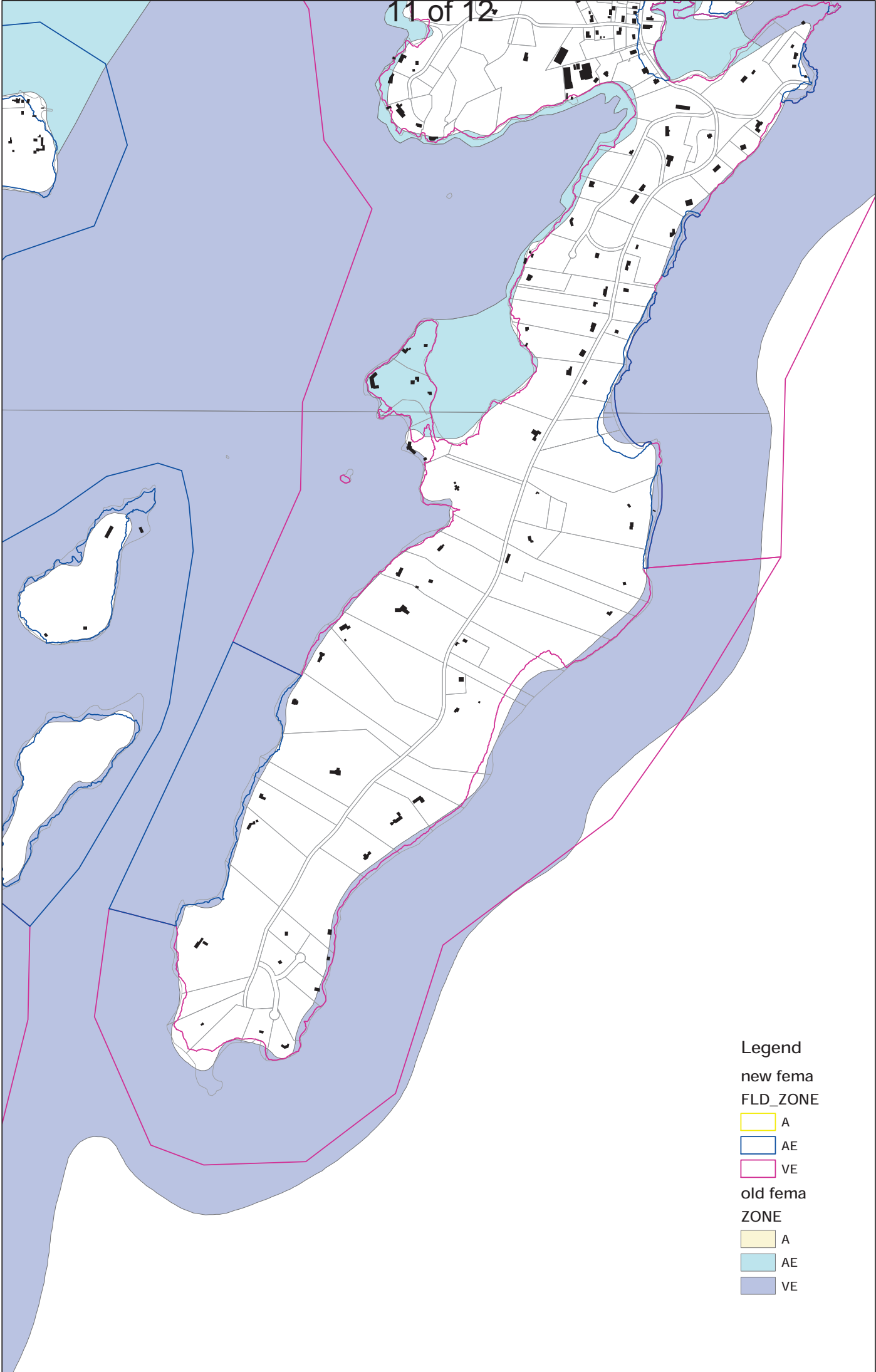
old fema
ZONE

- A
- AE
- VE



- Legend
- new fema
- FLD_ZONE
- A
 - AE
 - VE
- old fema
- ZONE
- A
 - AE
 - VE





Legend

new fema
FLD_ZONE

- A
- AE
- VE

old fema
ZONE

- A
- AE
- VE

Legend

new fema
FLD_ZONE

- A
- AE
- VE

old fema
ZONE

- A
- AE
- VE

